









Clarke County Water Supply Project Map

Legend

-  Sediment Basins
-  Watershed Streams
-  Roads
-  Site 4B
-  Dam and Spillway
-  Permanent Pool
-  Watershed Boundary
-  Incorporated Towns

